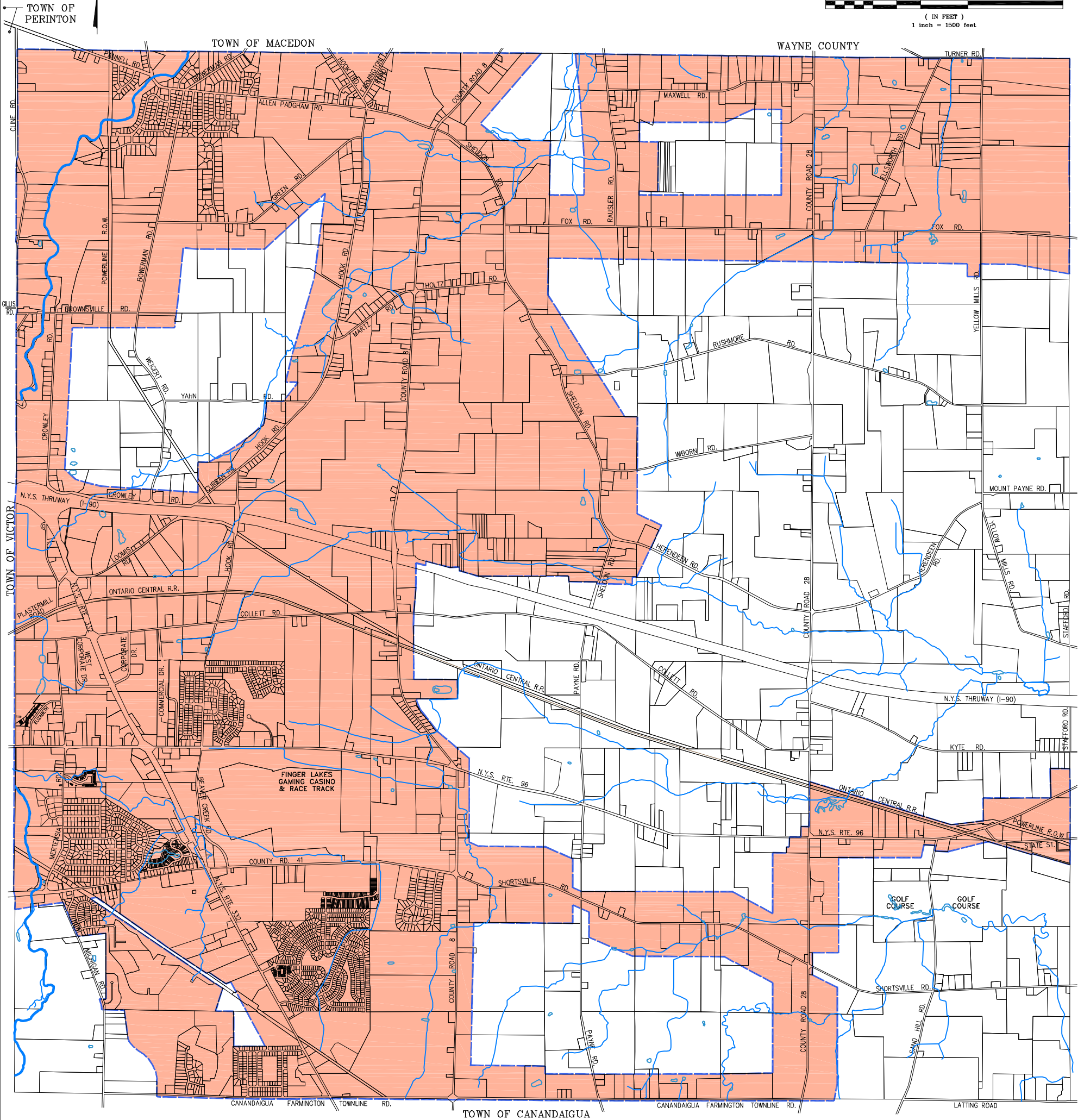
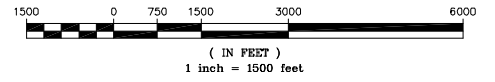


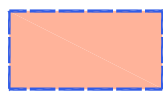
# TOWN OF FARMINGTON COMPREHENSIVE PLAN

GRAPHIC SCALE



SOURCE OF DIGITAL DATA:  
YEAR 2002, ONTARIO COUNTY PLANNING DEPARTMENT,  
20 ONTARIO STREET, CANANDAIGUA, NEW YORK 14424

## LEGEND



CANANDAIGUA/FARMINGTON  
WATER DISTRICT BOUNDARY



ENVIRONMENTAL • TRANSPORTATION • CIVIL  
175 Sullys Trail, Suite 202  
Pittsford, New York 14534  
Ph: 585.385.7417 | Fax: 585.385.3741  
luengineers.com

## MAP NO. 3 PUBLIC WATER SYSTEM

JULY 2011

J:\3193-03\Map\_03.dwg