


















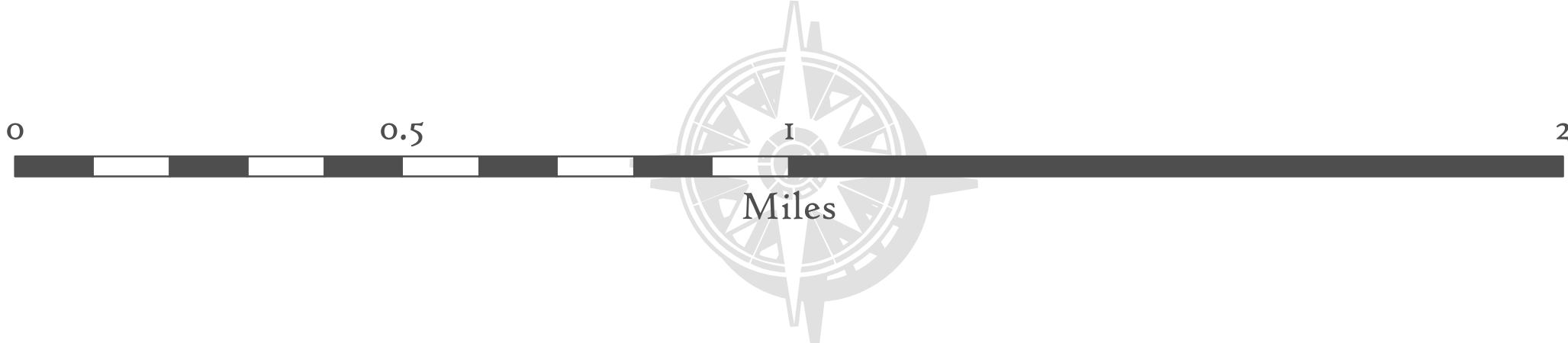
TOWN OF FARMINGTON ONTARIO COUNTY, NY

Official Zoning Map

Adopted: 27 April 2010 Local Law 02-2010
Last Revision: 08 January 2009

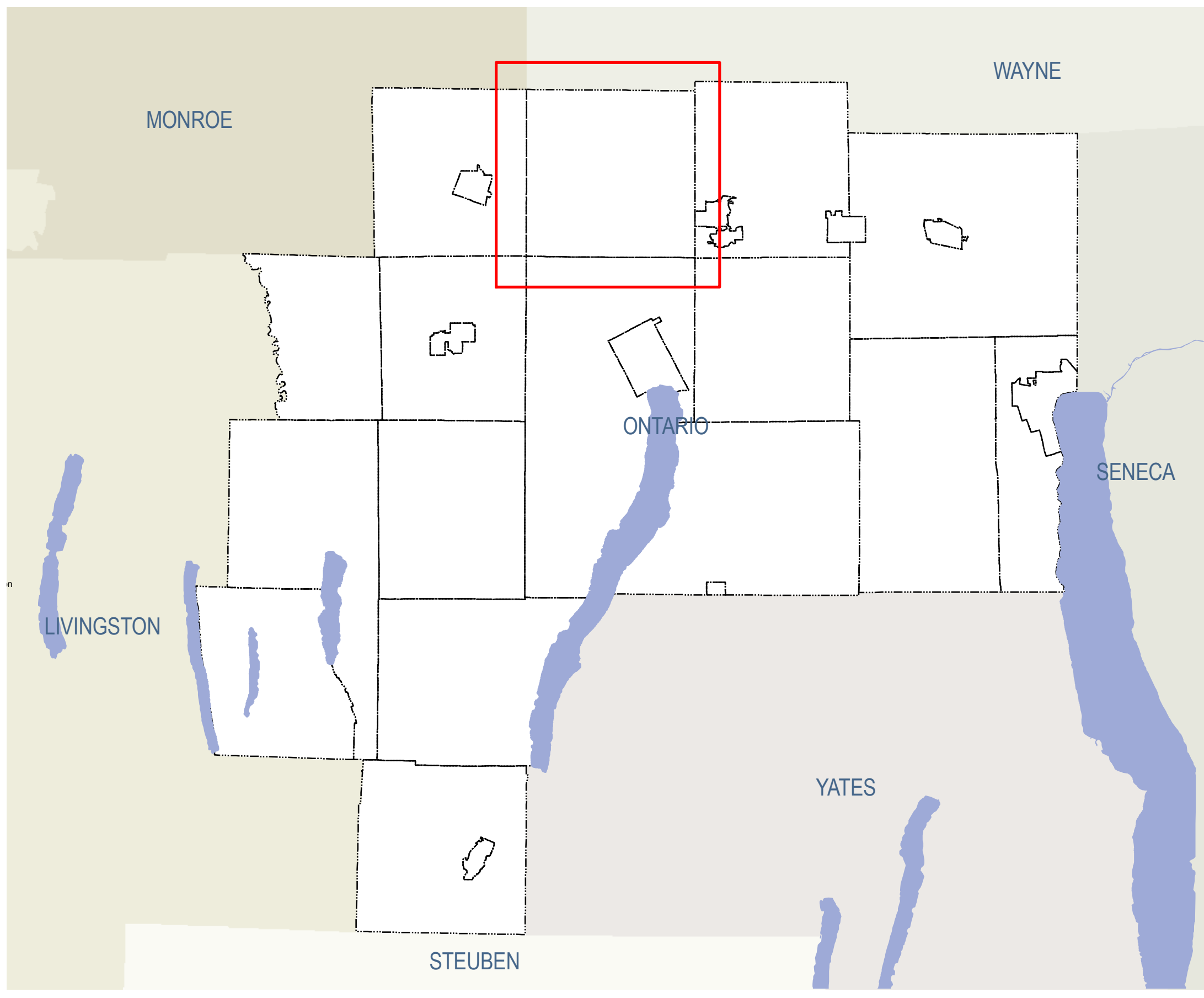
Zoning

-  A-80: Agricultural
-  RR-80: Rural Residential
-  RS-25: Residential-Suburban
-  R-1-10: Residential Single Family
-  R-1-15: Residential Single Family
-  R-7.2: Planned Subdivision
-  R-2: Residential Two-Family
-  RMF: Residential Multiple-Family
-  RB: Restricted Business
-  NB: Neighborhood Business
-  GB: General Business
-  LI: Limited Industrial
-  GI: General Industrial
-  T.L. Sect. 278: Cluster Development
-  PD: Planned Development
-  IZ: Incentive Zoning
-  MTOD Overlay District



1" = 1,000' when printed at 36" x 48"

MAP PREPARED BY THE
ONTARIO COUNTY PLANNING DEPARTMENT



Signature Block

Michelle Finley, Town Clerk

Date

